Homework Grid Autumn Term 2

This term, Nightingale Class will have their homework tasks based on our **geography topic: Me and My Surroundings.** Over the next term, it is expected that children will complete a minimum of four tasks from those suggested below. Children are invited to show/talk to the class about these tasks throughout the week when there is time.

Read...

Me on the Map by Joan Sweeney.





Read... Where I Live by Khia Pledger

Window Paperback by Jeannie Baker





Write...

A Day in the Life of a Child in Longcot, Fernham or Faringdon.

Imagine you are a child living in the local area 100 years ago. Write a diary entry describing your day.



Create...

Make a model or labelled map of Longcot, Fernham and Faringdon. Include places such as the Green, St Mary's Church, St John's Church and Faringdon Folly.



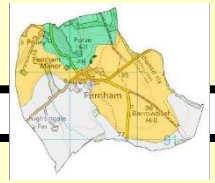

Spend some time...

Go on a local walk with an adult. Look for old buildings, signs, walls, wells, churches or other features.



Calculate...

Using the map you have created, find out the distance in km from each physical feature or landmark you added. How many km are they together? If you walk 10km each day? How many days will take you to visit all of them?

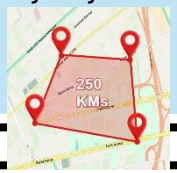



Research...

Find out about Longcot's connection with the Wilts & Berks Canal and Longcot Wharf. Why was the canal important? What happened after the railway arrived? Create a poster to tell your friends.



Investigate...

Can you investigate the history of Faringdon Folly, White Horse Hill or any significant landmark of your local area. Design a leaflet or poster telling others about the place.



Visit...

Faringdon Museum to learn the history of this fascinating town and the changing transports.

Visit...

Uffington Museum to learn the local history and Uffington White Horse.